

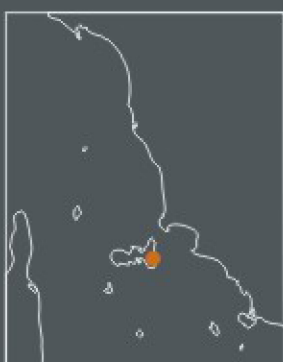




PORTO AZZURRO
the marina



technical data

Location Coordinates:	Lat. 42°45',75 N --- Long. 10°23',85 E
Normal Port Access Times:	H24
Max length:	50 mt.
Max depth:	6 mt.
Vhf:	Ch. 9
Pilot service:	not available
Line mooring:	available
Electricity	max Available 380 Volts 63 Amps
Fresh water	available
Fuel:	available by pump max length 24 mt.
Diver:	yes, private diver on request
Water sport Rules:	water sports forbidden in the port areas
Sea Bed:	sand and mud
Prohibitions:	max speed in the port 3 knots
Authorities administrative formalities:	the Captains shall submit through the agency the following papers: <ul style="list-style-type: none"> • copy of Ship's Certificate of Registry • copy of valid Insurance with Italian addendum • crew list and passenger list • Garbage Declaration (if any); • ISPS Pre Arrival Form (if any); • copy of official document indicating VAT number (EU Flag Only)
Notes:	
Nearest airport:	Marina di Campo 17 km
Registered Yacht Agent:	Mr. Massimo Amadio - Sacomar tel. +39 347 3563953 - e-mail: max@sacomar.it Mr. Giovanni Gasparini - Sacomar tel. +39 335 7116571 - e-mail: gasparini@sacomar.it

Port Map:



Google Earth ©2011